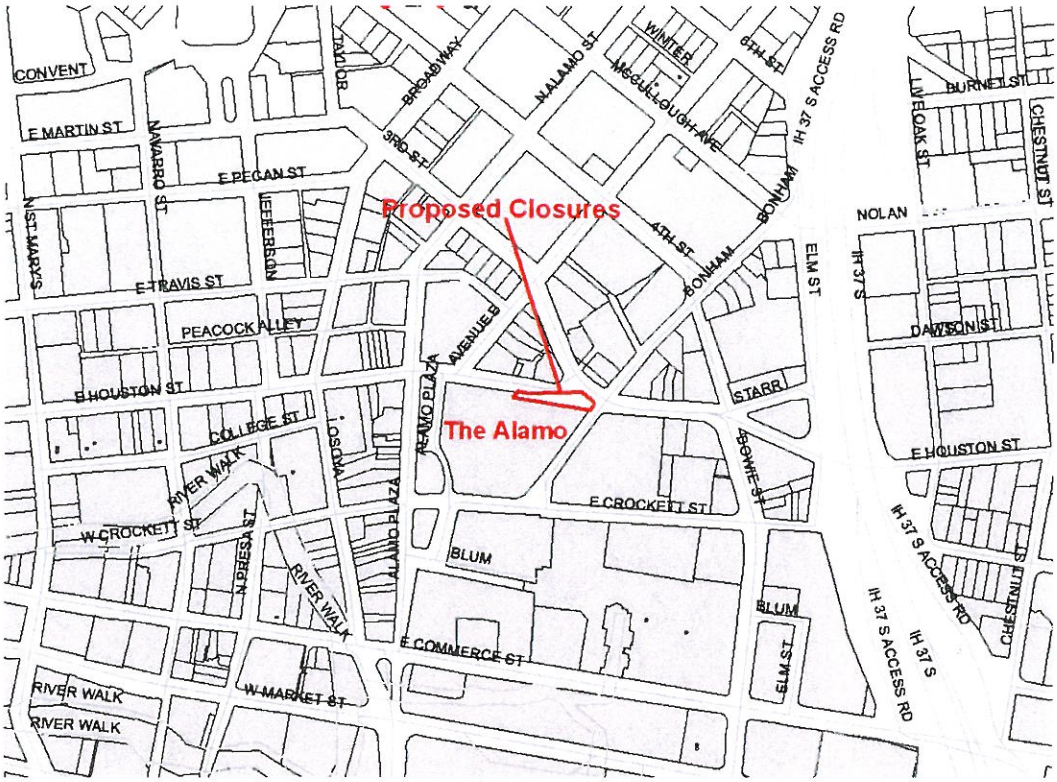

Site Map of Proposed Closures

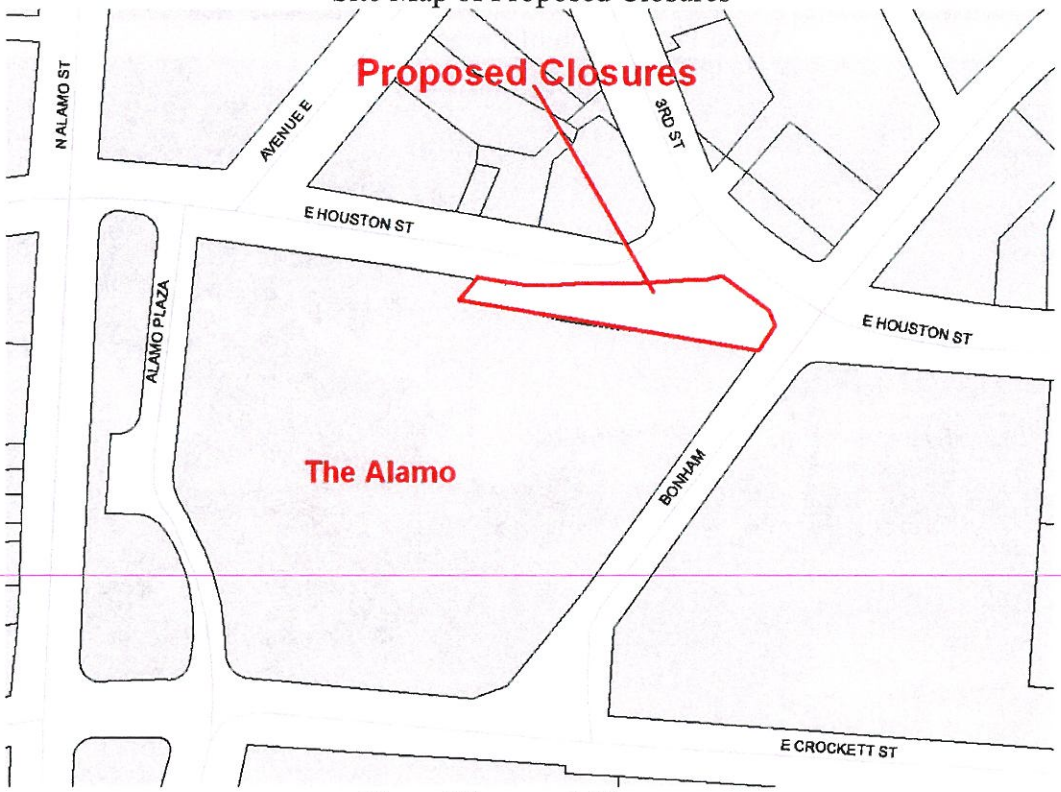

Map of Proposed Closures



Aerial Photograph of Proposed Closures

Easterly View of Proposed Closures

SP 1353 Proposed Closures of E. Houston & Third Streets

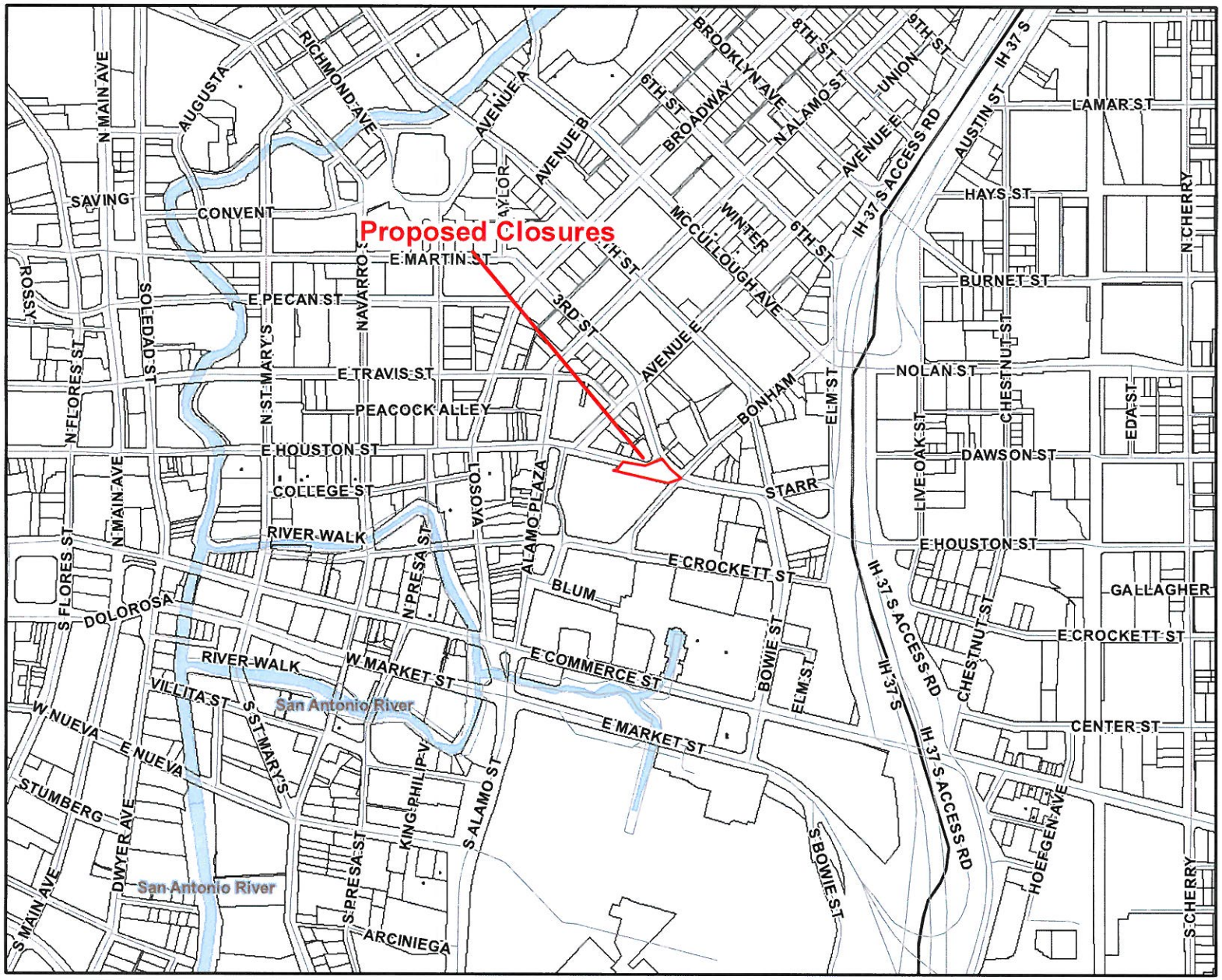

Legend

- Parcels
- Lakes
- Military Bases
- San Antonio City Limits
- Incorporated Towns
- Bexar Streets

1 inch = 750 feet

0 1,000 2,000 3,000 Feet

Data Source: City of San Antonio Enterprise GIS.

"This Geographic Information System Product, received from The City of San Antonio is provided "as is" without warranty of any kind, and the City of San Antonio expressly disclaims all express and implied warranties, including but not limited to the implied warranties of merchantability and fitness for a particular purpose. The City of San Antonio does not warrant, guarantee, or make any representations regarding the use, or the results of the use, of the information provided to you by the City of San Antonio in terms of correctness, accuracy, reliability, timeliness or otherwise. The entire risk as to the results and performance of any information obtained from the City of San Antonio is entirely assumed by the recipient." "Please contact the responsible City of San Antonio Department for specific determinations." City of San Antonio Public Works Department.