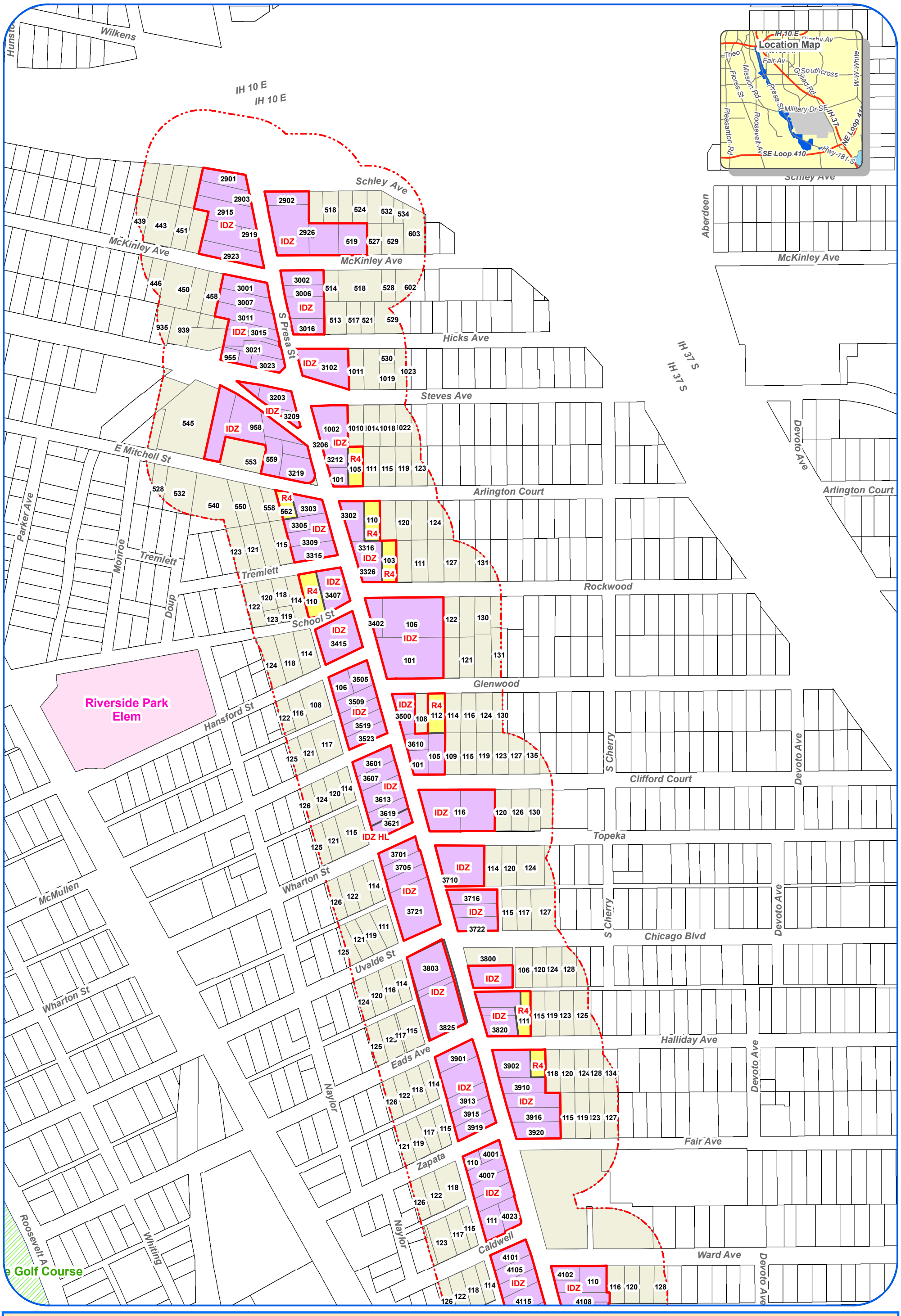

Proposed Zoning Classifications

South Presa Metropolitan Corridor
Case Z-2011-076 (Steet 1 of 8)

Council District 3

Scale: 1" approx. = 300 ft

Note: All Current and Requested Zoning includes AHOD Zoning (Airport Hazard Overlay District).

Proposed Parcels to be Re-Zoned = 321
Total Notifications to be Made = 1,007
Acres to be Re-Zoned = 330.4
200' Notification Area

Legend

- Business Park (11 Classifications)
- Commercial (134 Classifications)
- Infill Development Zone (120 Classifications)
- Neighborhood Preservation (27 Classifications)
- Residential Mixed (2 Classifications)
- Residential Multi-Family (20 Classifications)
- Residential Single-Family (71 Classifications)

Development Services Dept
City of San Antonio
(03/28/2011 - E Hart)

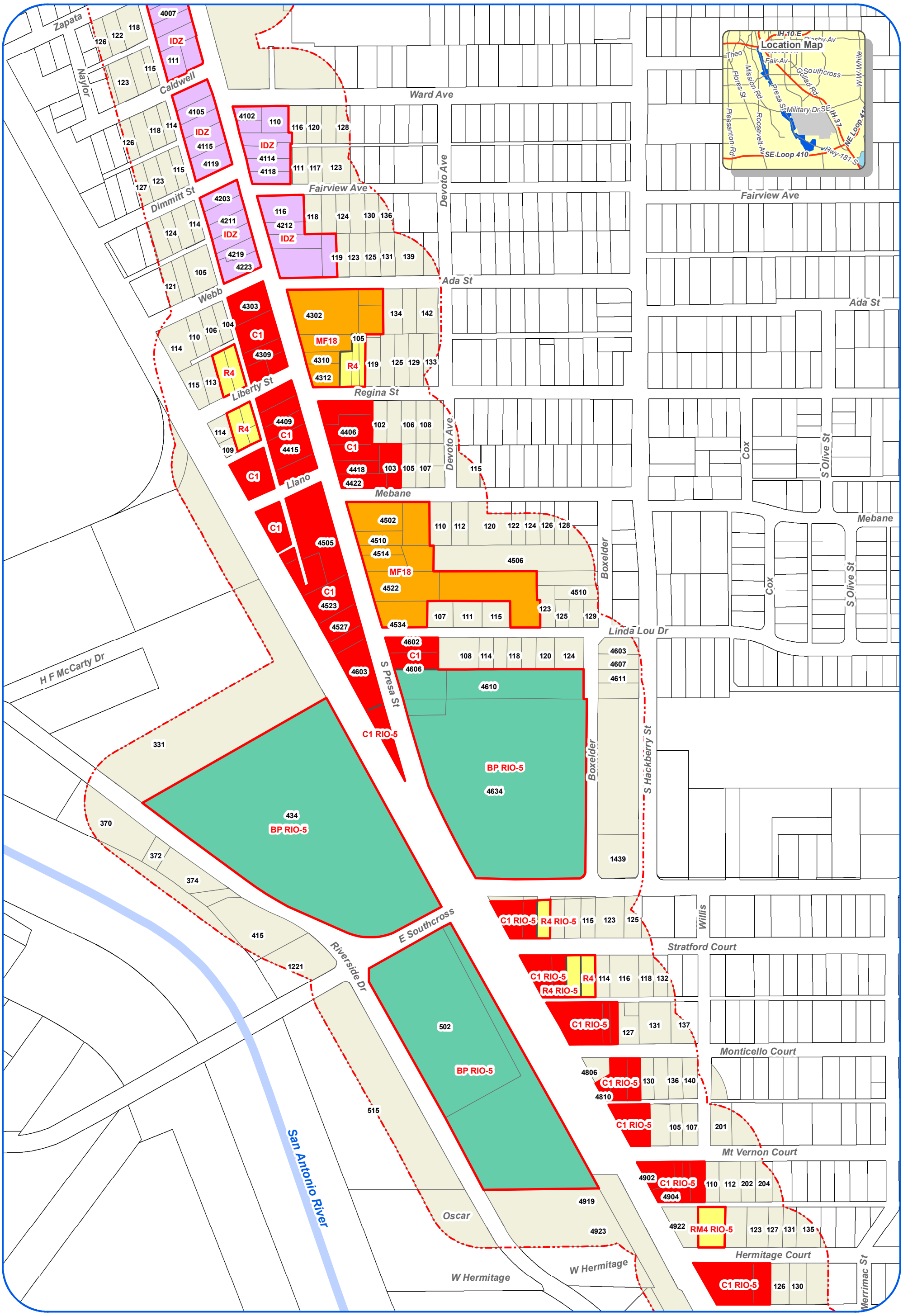

Proposed Zoning Classifications

South Presa Metropolitan Corridor
Case Z-2011-076 (Steet 2 of 8)

Council District 3

Scale: 1" approx. = 300 ft

Note: All Current and Requested Zoning includes AHOD Zoning (Airport Hazard Overlay District).

Proposed Parcels to be Re-Zoned = 321
Total Notifications to be Made = 1,007
Acres to be Re-Zoned = 330.4
200' Notification Area

Legend

- Business Park (11 Classifications)
- Commercial (134 Classifications)
- Infill Development Zone (120 Classifications)
- Neighborhood Preservation (27 Classifications)
- Residential Mixed (2 Classifications)
- Residential Multi-Family (20 Classifications)
- Residential Single-Family (71 Classifications)

Development Services Dept
City of San Antonio
(03/28/2011 - E Hart)

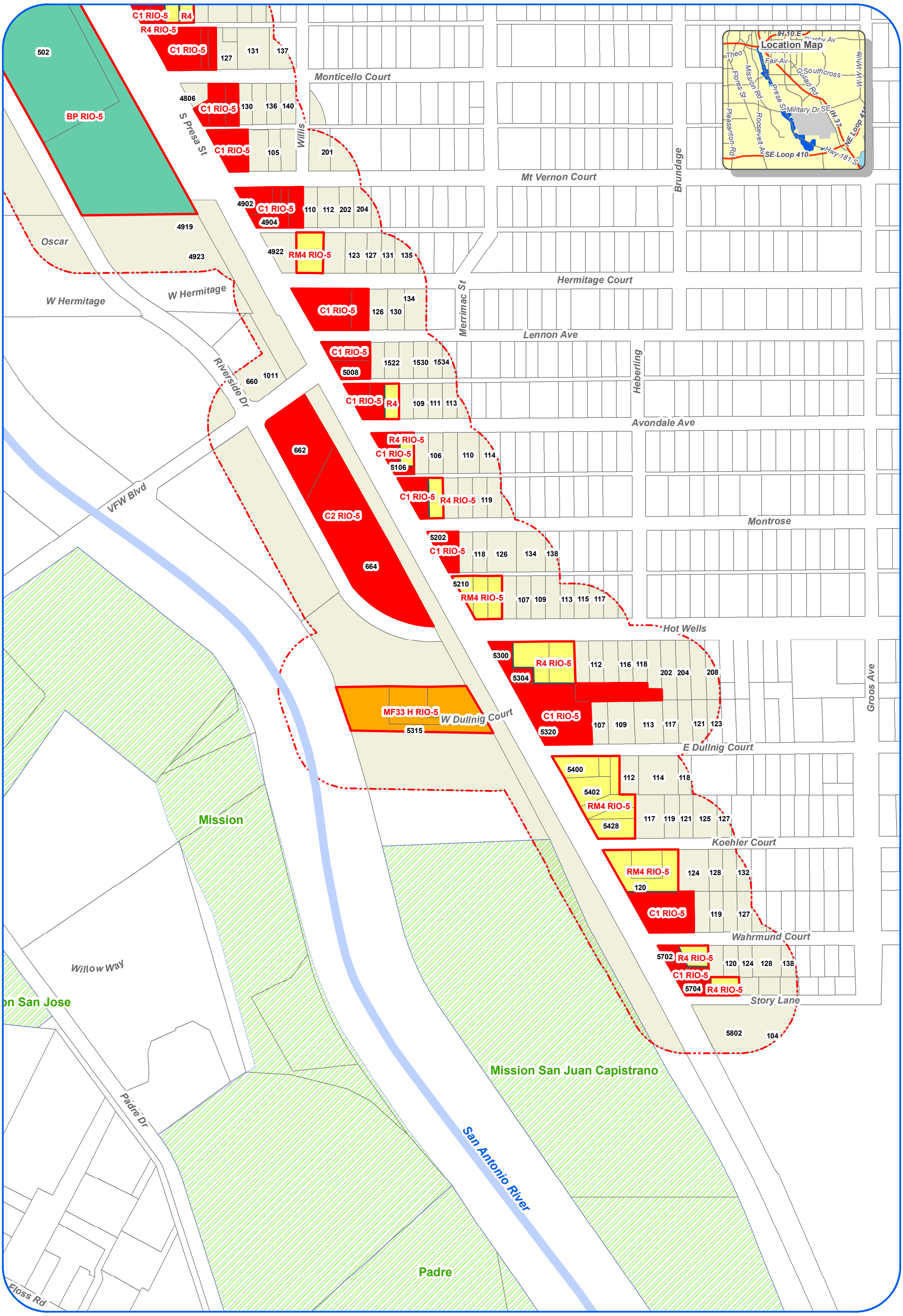

Proposed Zoning Classifications

South Presa Metropolitan Corridor
Case Z-2011-076 (Steet 3 of 8)

Council District 3

Scale: 1" approx. = 300 ft

Note: All Current and Requested Zoning includes AHOD Zoning (Airport Hazard Overlay District).

Proposed Parcels to be Re-Zoned = 321
Total Notifications to be Made = 1,007
Acres to be Re-Zoned = 330.4
200' Notification Area

Legend

- Business Park (11 Classifications)
- Commercial (134 Classifications)
- Infill Development Zone (120 Classifications)
- Neighborhood Preservation (27 Classifications)
- Residential Mixed (2 Classifications)
- Residential Multi-Family (20 Classifications)
- Residential Single-Family (71 Classifications)

Development Services Dept
City of San Antonio
(03/28/2011 - E Hart)

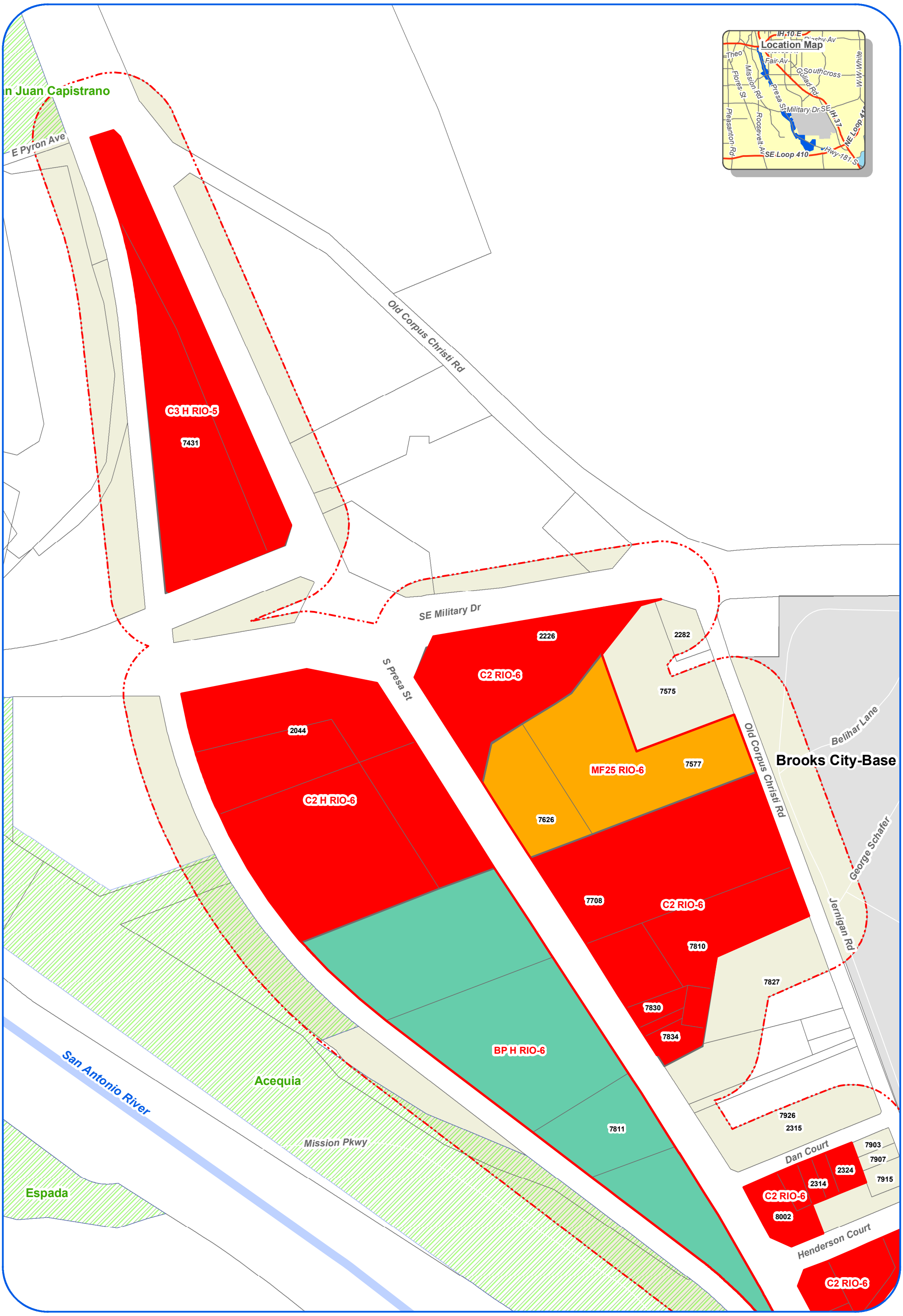

Proposed Zoning Classifications

South Presa Metropolitan Corridor
Case Z-2011-076 (Steet 4 of 8)

Council District 3

Scale: 1" approx. = 300 ft

Note: All Current and Requested Zoning includes AHOD Zoning (Airport Hazard Overlay District).

Proposed Parcels to be Re-Zoned = 321
Total Notifications to be Made = 1,007
Acres to be Re-Zoned = 330.4
200' Notification Area

Legend

- Business Park (11 Classifications)
- Commercial (134 Classifications)
- Infill Development Zone (120 Classifications)
- Neighborhood Preservation (27 Classifications)
- Residential Mixed (2 Classifications)
- Residential Multi-Family (20 Classifications)
- Residential Single-Family (71 Classifications)

Development Services Dept
City of San Antonio
(03/28/2011 - E Hart)

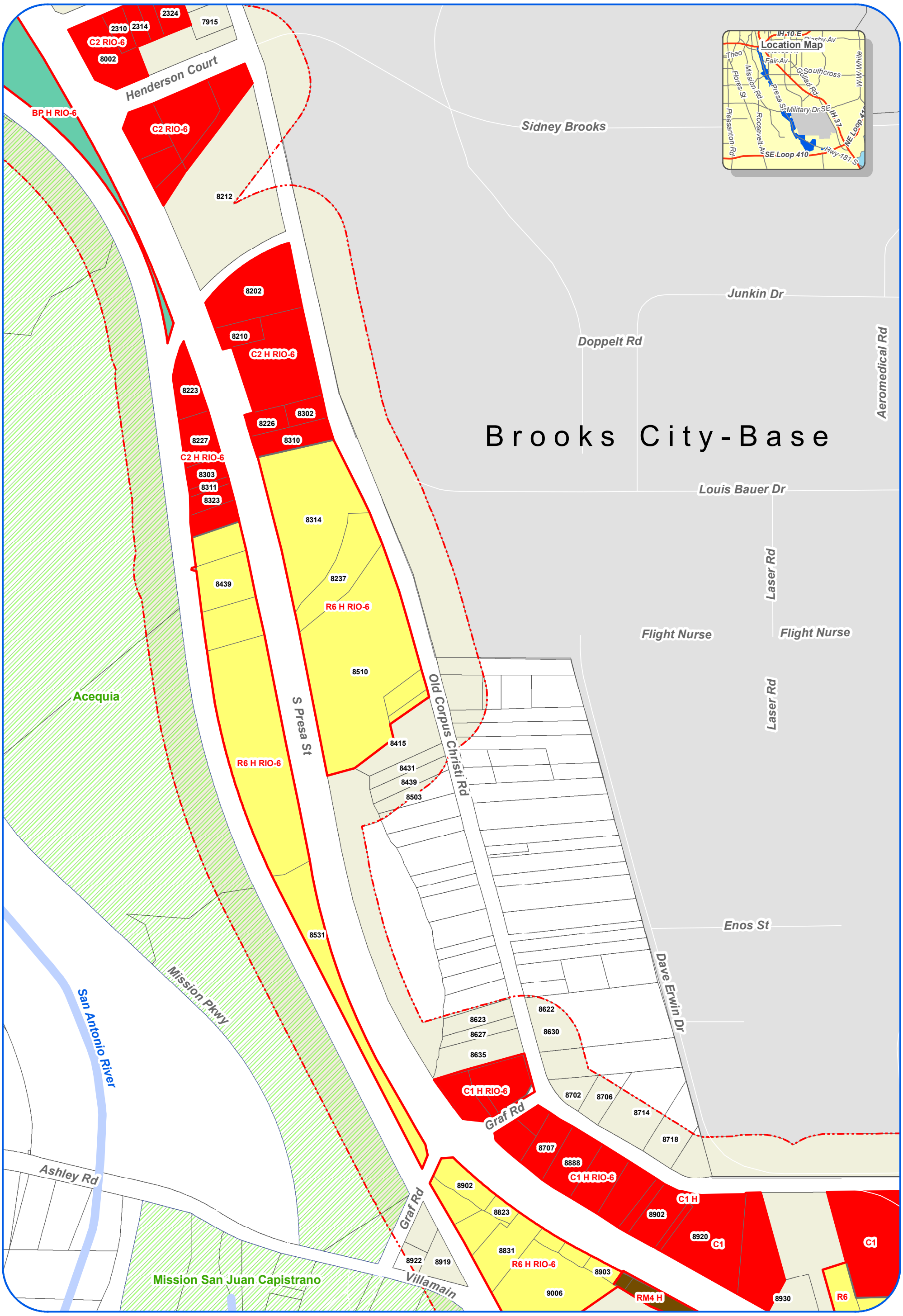

Proposed Zoning Classifications

South Presa Metropolitan Corridor
Case Z-2011-076 (Steet 5 of 8)

Council District 3

Scale: 1" approx. = 300 ft

Note: All Current and Requested Zoning includes AHOD Zoning (Airport Hazard Overlay District).

Proposed Parcels to be Re-Zoned = 321
Total Notifications to be Made = 1,007
Acres to be Re-Zoned = 330.4
200' Notification Area

Legend

- Business Park (11 Classifications)
- Commercial (134 Classifications)
- Infill Development Zone (120 Classifications)
- Neighborhood Preservation (27 Classifications)
- Residential Mixed (2 Classifications)
- Residential Multi-Family (20 Classifications)
- Residential Single-Family (71 Classifications)

Development Services Dept
City of San Antonio
(03/28/2011 - E Hart)

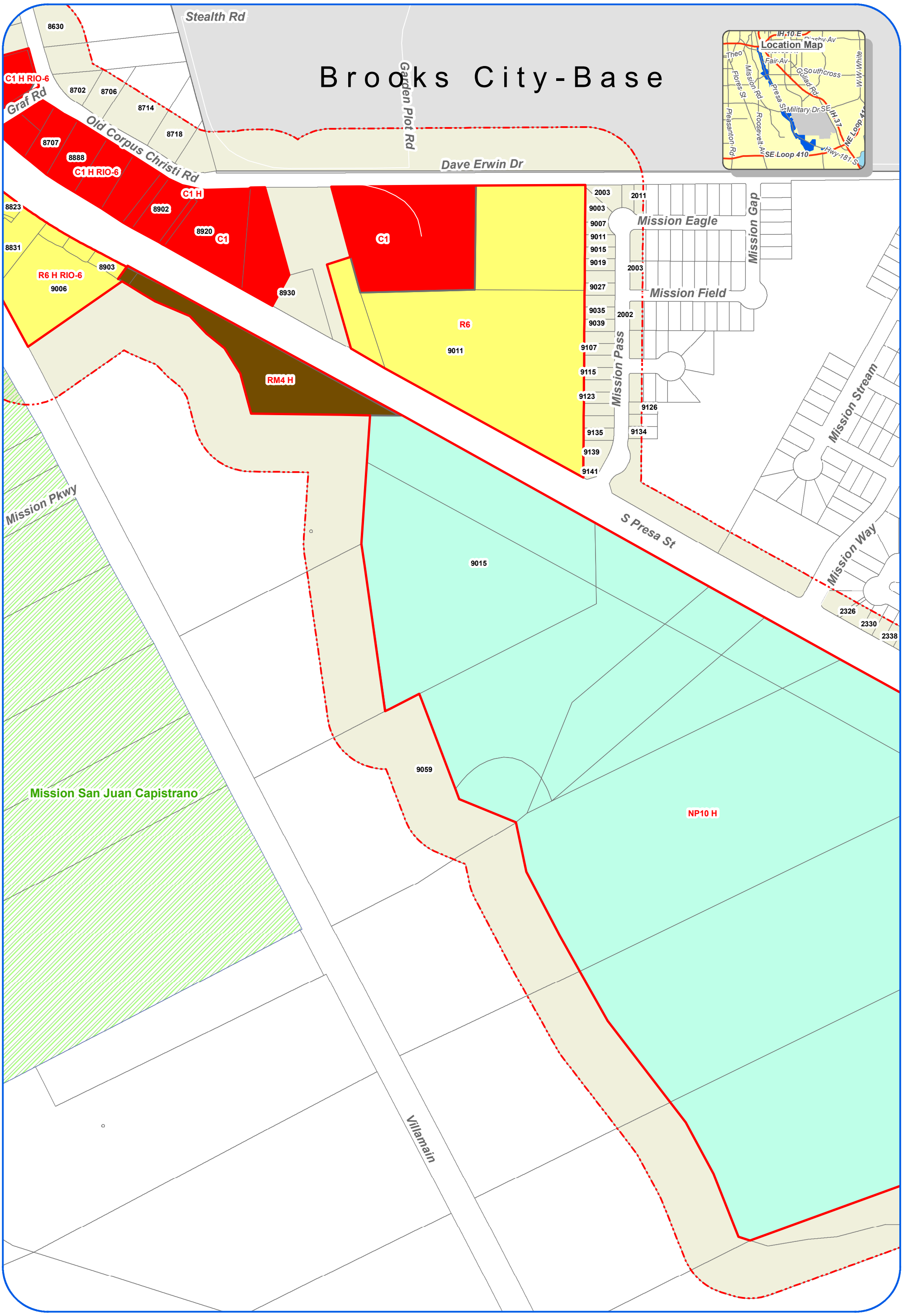

Proposed Zoning Classifications

South Presa Metropolitan Corridor
Case Z-2011-076 (Steet 6 of 8)

Council District 3

Scale: 1" approx. = 300 ft

Note: All Current and Requested Zoning includes AHOD Zoning (Airport Hazard Overlay District).

Proposed Parcels to be Re-Zoned = 321
Total Notifications to be Made = 1,007
Acres to be Re-Zoned = 330.4
200' Notification Area

Legend

- Business Park (11 Classifications)
- Commercial (134 Classifications)
- Infill Development Zone (120 Classifications)
- Neighborhood Preservation (27 Classifications)
- Residential Mixed (2 Classifications)
- Residential Multi-Family (20 Classifications)
- Residential Single-Family (71 Classifications)

Development Services Dept
City of San Antonio
(03/28/2011 - E Hart)

Brooks City-Base

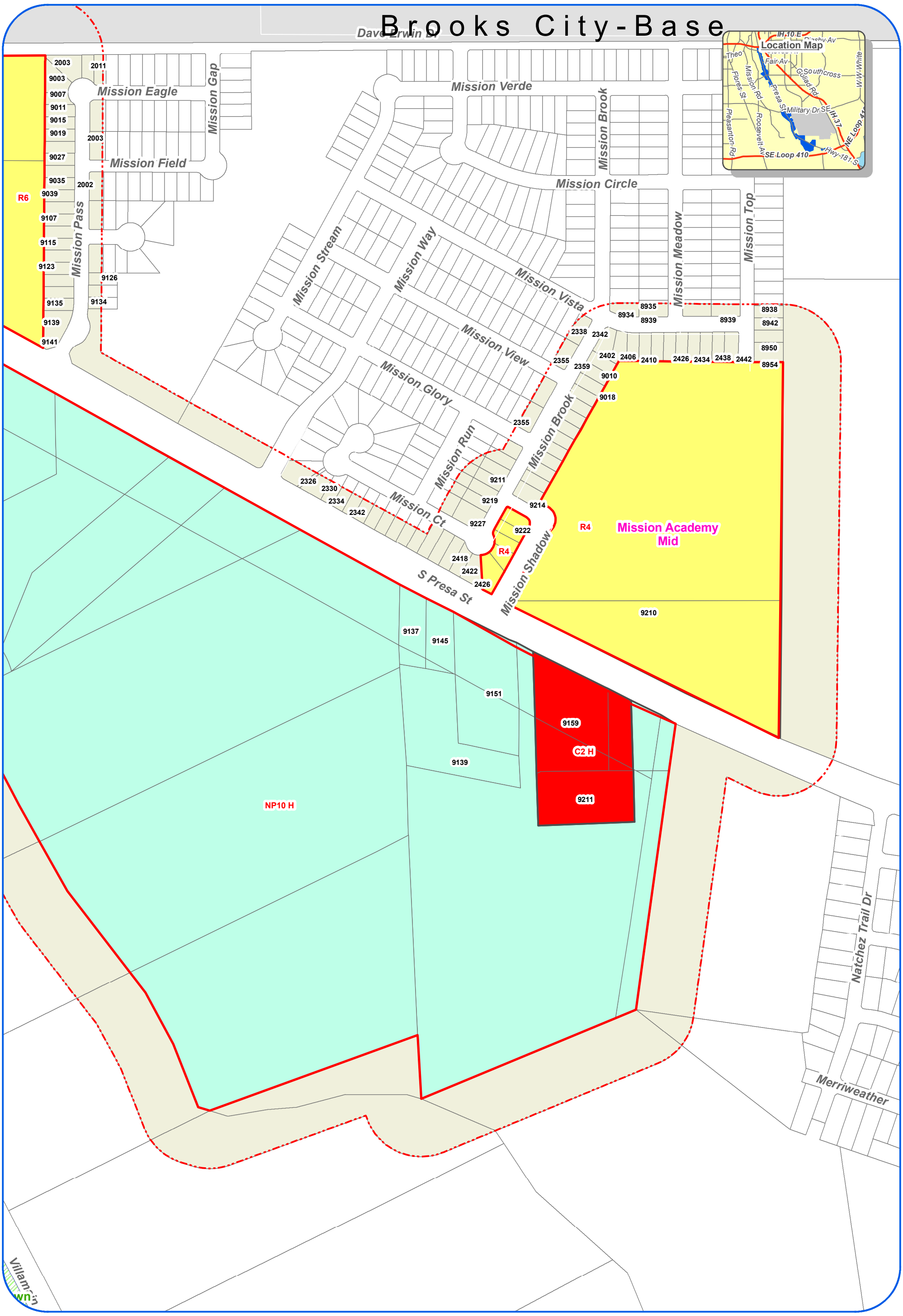

Proposed Zoning Classifications

South Presa Metropolitan Corridor

Case Z-2011-076 (Steet 7 of 8)

Council District 3

Scale: 1" approx. = 300 ft

Note: All Current and Requested Zoning includes AHOD Zoning (Airport Hazard Overlay District).

Proposed Parcels to be Re-Zoned = 321
Total Notifications to be Made = 1,007
Acres to be Re-Zoned = 330.4
200' Notification Area

Legend

- Business Park (11 Classifications)
- Commercial (134 Classifications)
- Infill Development Zone (120 Classifications)
- Neighborhood Preservation (27 Classifications)
- Residential Mixed (2 Classifications)
- Residential Multi-Family (20 Classifications)
- Residential Single-Family (71 Classifications)

Development Services Dept
City of San Antonio
(03/28/2011 - E Hart)

Proposed Zoning Classifications

South Presa Metropolitan Corridor
Case Z-2011-076 (Steet 8 of 8)

Council District 3

Scale: 1" approx. = 300 ft

Note: All Current and Requested Zoning includes AHOD Zoning (Airport Hazard Overlay District).

Proposed Parcels to be Re-Zoned = 325
Total Notifications to be Made = 1,011
Acres to be Re-Zoned = 349.2
200' Notification Area

Legend

- Business Park (11 Classifications)
- Commercial (137 Classifications)
- Infill Development Zone (122 Classifications)
- Neighborhood Preservation (27 Classifications)
- Residential Mixed (2 Classifications)
- Residential Multi-Family (20 Classifications)
- Residential Single-Family (71 Classifications)

N W E S

Development Services Dept
City of San Antonio
(03/16/2011 - E Hart)